

July 1, 2021

Exhibit A - Location Map

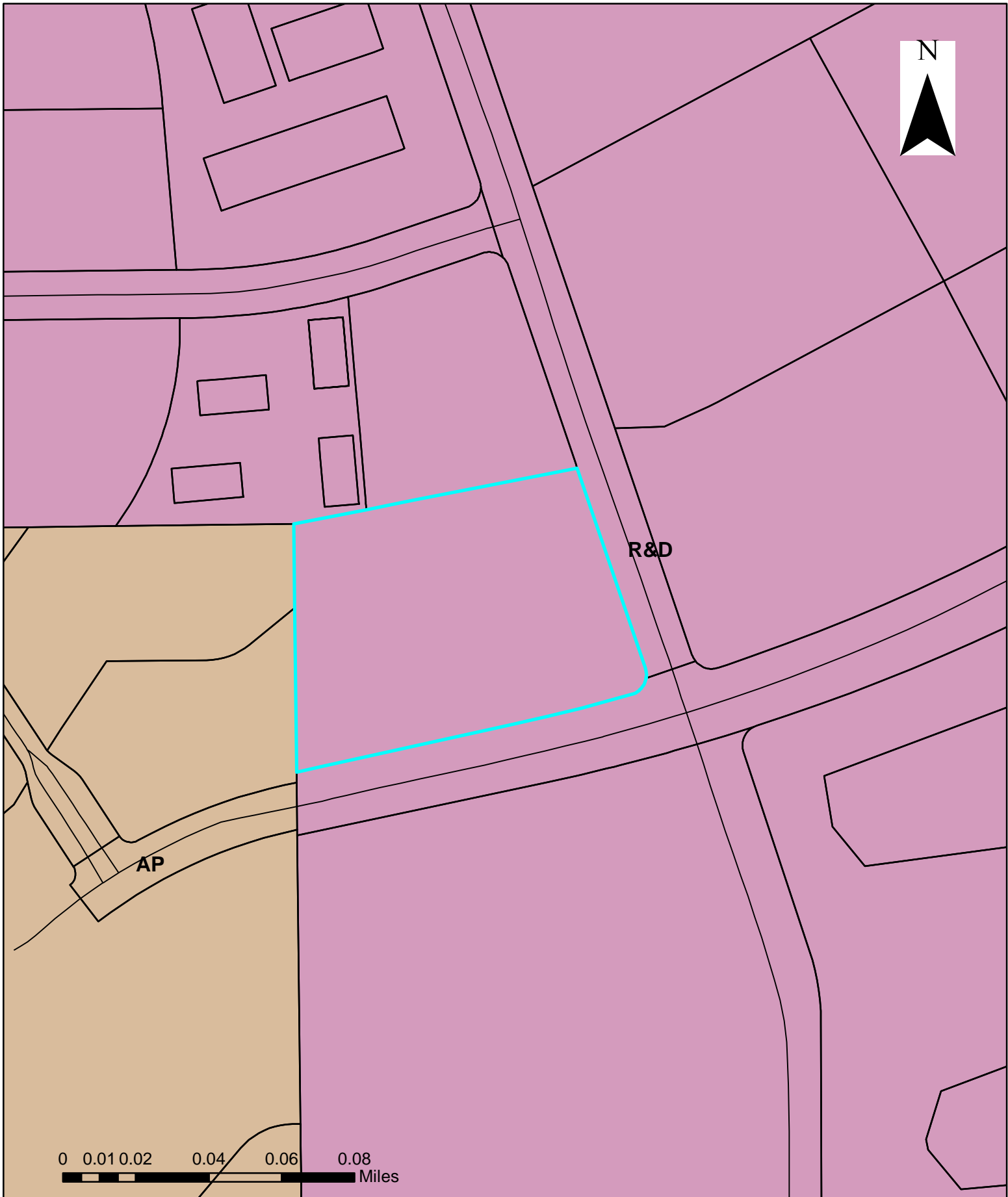
- County Outline
- Highway Labels
- Highways
- Major Roads
- Major Roads
- Minor Roads

- Cities
- Parcels

Sources: Esri, HERE, Garmin, Intermap, inccremer
FAO, NPS, NRCAN, GeoBase, IGN, Kadaster NL,

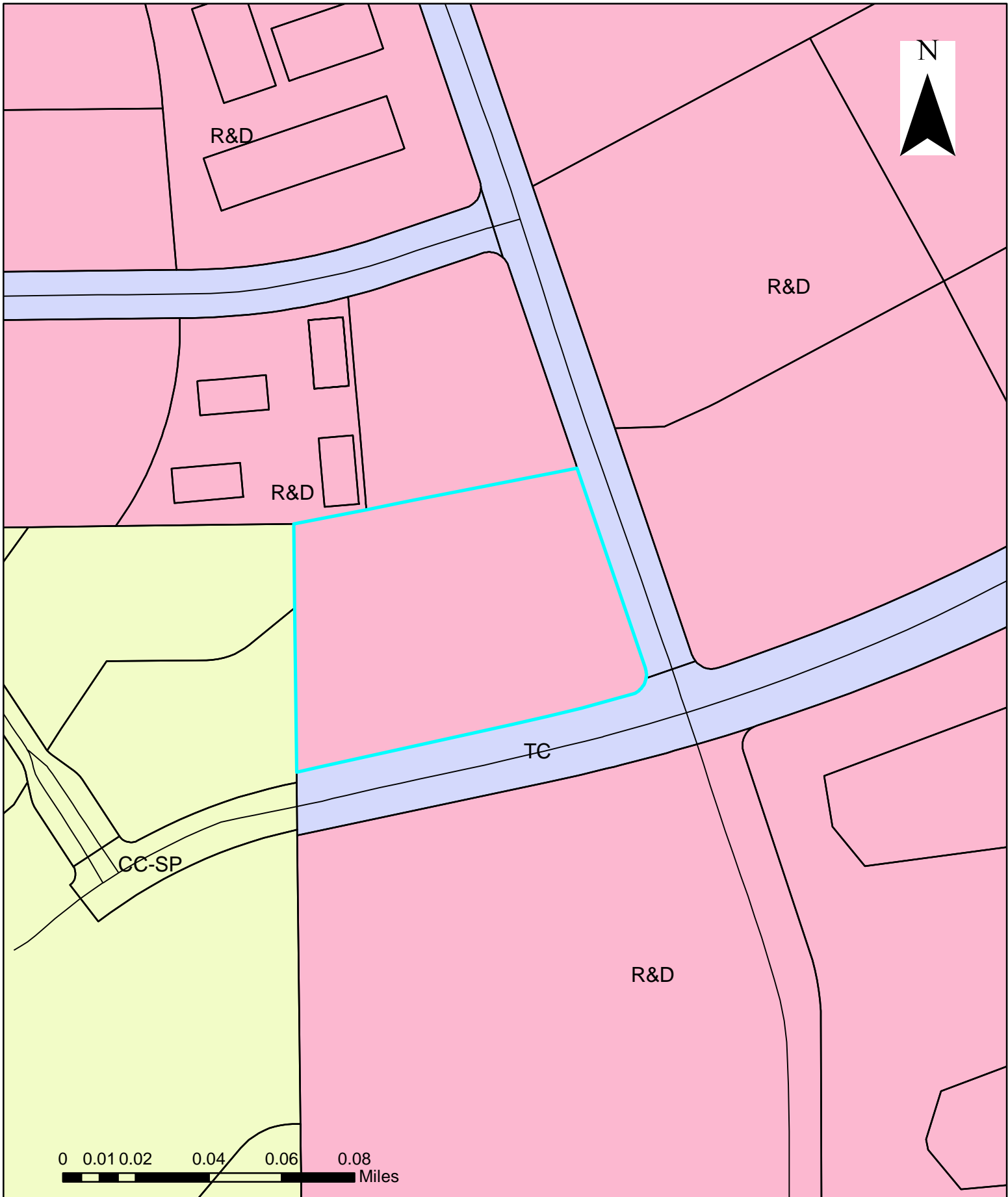


0 50 100 150 200 Feet



- AP
- R&D

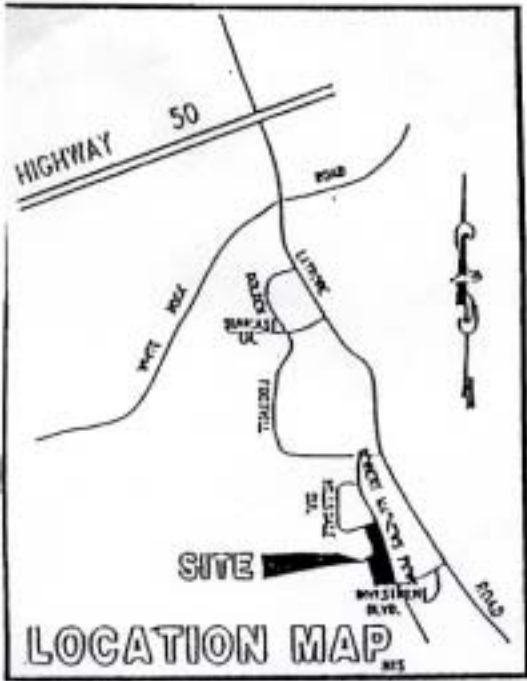
CUP21-0002
Exhibit B: General Plan Map



- CC-SP
- R&D
- TC

CUP21-0002
Exhibit C: Zoning Map

FOUR SIERRA



HILLSDALE CIRCLE

5118

5120

5140

5130

1165 Investment

5160

ROBERT J. MATHEWS PARKWAY

INVESTMENT BLVD.

CUP21-0002

Exhibit D - Site Plan