


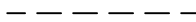



















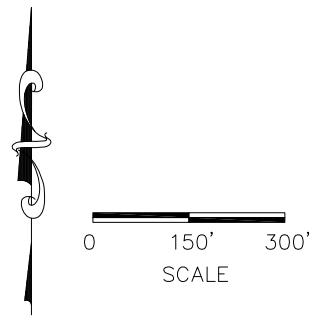



LEGEND

-  COUNTY LINE
-  WATERSHED ID WITH AREA IN ACRES
-  WATERSHED BOUNDARY
-  SUB-WATERSHED BOUNDARY
-  EXISTING PIPE
-  EXISTING CMP I
-  EXISTING BASIN ID
-  CONTOUR
-  PROJECT BOUNDARY
-  COUNTY ROW, CALTRANS ROW, OR PROPERTY LINES
-  PROPOSED CSP INLET
-  PROPOSED R&R CSP INLET
-  PROPOSED STORM DRAIN MANHOLE
-  PROPOSED DRAINAGE INLET
-  PROPOSED PIPE
-  PROPOSED ROLLED CURB
-  PROPOSED STABILIZE/RESTORE DITCH
-  PROPOSED REVEGETATION AND BLANKET
-  PROPOSED ARTICULATED BLOCK CHANNEL OR SWALE
-  PROPOSED BI-COUNTY TREATMENT
-  PROPOSED DIVERSION BERM
-  PROPOSED ROCK SLOPE PROTECTION
-  PROPOSED ROCK DISSIPATOR OR BOWL



 <p>EL DORADO COUNTY DEPARTMENT OF TRANSPORTATION</p>	<p>CSA 5 - Phase 3 EROSION CONTROL PROJECT</p> <p>ALTERNATIVE 2</p>		<p>FIGURE 16</p>
	DATE: 08/2020	PROJECT NO.: 95157	BY: DMG