


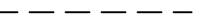





















**LEGEND**

-  COUNTY LINE
-  WATERSHED ID WITH AREA IN ACRES
-  WATERSHED BOUNDARY
-  SUB-WATERSHED BOUNDARY
-  EXISTING PIPE
-  EXISTING CMP I
-  EXISTING BASIN ID
-  CONTOUR
-  PROJECT BOUNDARY
-  COUNTY ROW, CALTRANS ROW, OR PROPERTY LINES
-  PROPOSED CSP INLET
-  PROPOSED R&R CSP INLET
-  PROPOSED STORM DRAIN MANHOLE
-  PROPOSED DRAINAGE INLET
-  PROPOSED PIPE
-  PROPOSED ROLLED CURB
-  PROPOSED STABILIZE/RESTORE DITCH
-  PROPOSED REVEGETATION AND BLANKET
-  PROPOSED ARTICULATED BLOCK CHANNEL OR SWALE
-  PROPOSED BI-COUNTY TREATMENT
-  PROPOSED DIVERSION BERM
-  PROPOSED ROCK SLOPE PROTECTION
-  PROPOSED ROCK DISSIPATOR OR BOWL



EL DORADO COUNTY  
DEPARTMENT OF TRANSPORTATION

CSA 5 - Phase 3  
EROSION CONTROL PROJECT

ALTERNATIVE 1

DATE: 08/2020 PROJECT NO.: 95157 BY: DMG

FIGURE

15