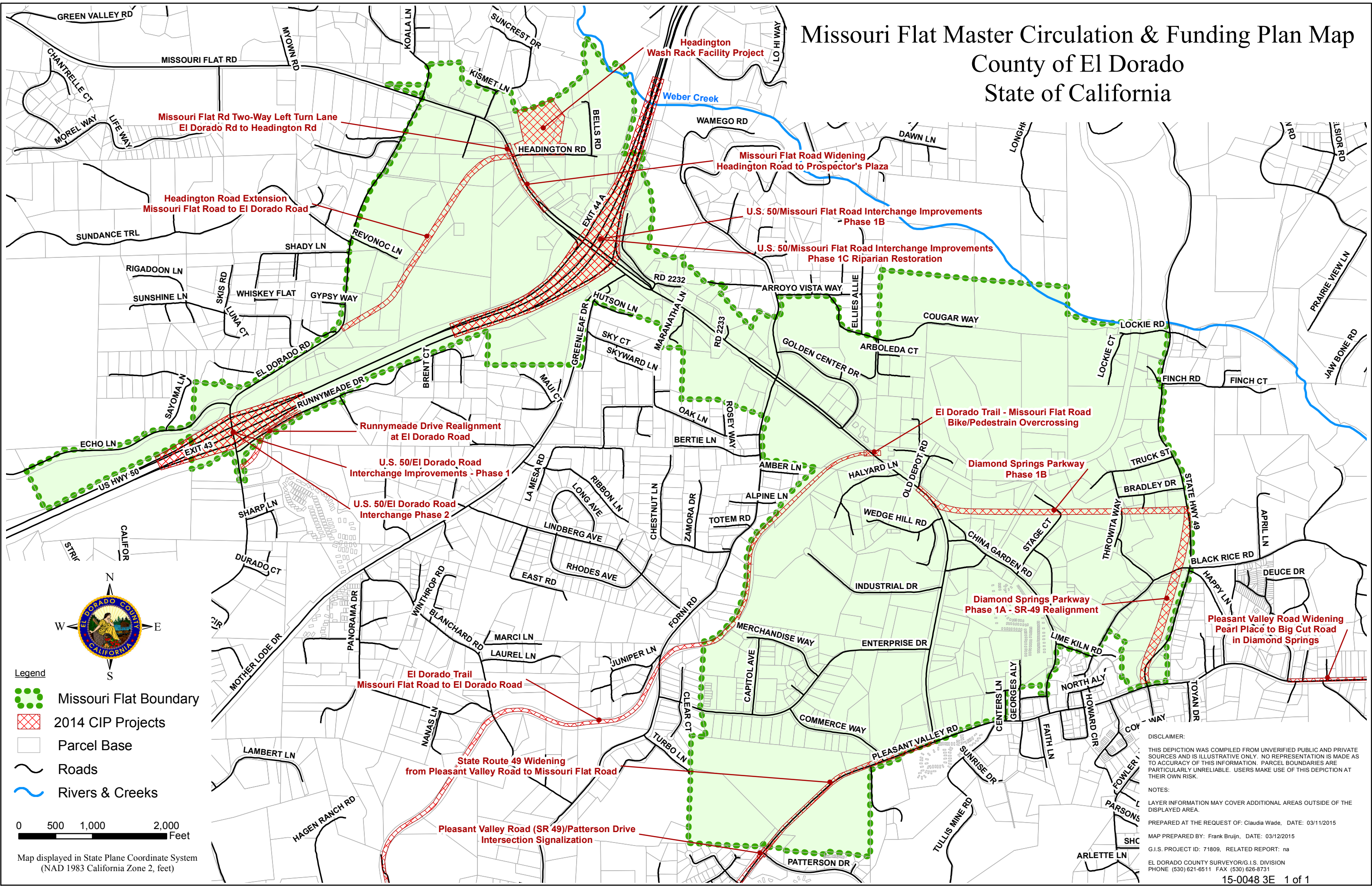


Missouri Flat Master Circulation & Funding Plan Map

County of El Dorado

State of California



Missouri Flat Rd Two-Way Left Turn Lane
El Dorado Rd to Headington Rd

Headington Road Extension
Missouri Flat Road to El Dorado Road

Headington
Wash Rack Facility Project

Missouri Flat Road Widening
Headington Road to Prospector's Plaza

U.S. 50/Missouri Flat Road Interchange Improvements
Phase 1B

U.S. 50/Missouri Flat Road Interchange Improvements
Phase 1C Riparian Restoration

Runnymede Drive Realignment
at El Dorado Road

U.S. 50/El Dorado Road
Interchange Improvements - Phase 1

U.S. 50/El Dorado Road
Interchange Phase 2

El Dorado Trail - Missouri Flat Road
Bike/Pedestrian Overcrossing

Diamond Springs Parkway
Phase 1B


Diamond Springs Parkway
Phase 1A - SR-49 Realignment

Pleasant Valley Road Widening
Pearl Place to Big Cut Road
in Diamond Springs


El Dorado Trail
Missouri Flat Road to El Dorado Road

State Route 49 Widening
from Pleasant Valley Road to Missouri Flat Road

Pleasant Valley Road (SR 49)/Patterson Drive
Intersection Signalization



- Legend**
- Missouri Flat Boundary
 - 2014 CIP Projects
 - Parcel Base
 - Roads
 - Rivers & Creeks



Map displayed in State Plane Coordinate System
(NAD 1983 California Zone 2, feet)

DISCLAIMER:
THIS DEPICTION WAS COMPILED FROM UNVERIFIED PUBLIC AND PRIVATE SOURCES AND IS ILLUSTRATIVE ONLY. NO REPRESENTATION IS MADE AS TO ACCURACY OF THIS INFORMATION. PARCEL BOUNDARIES ARE PARTICULARLY UNRELIABLE. USERS MAKE USE OF THIS DEPICTION AT THEIR OWN RISK.

NOTES:
LAYER INFORMATION MAY COVER ADDITIONAL AREAS OUTSIDE OF THE DISPLAYED AREA.

PREPARED AT THE REQUEST OF: Claudia Wade, DATE: 03/11/2015
MAP PREPARED BY: Frank Bruijn, DATE: 03/12/2015
G.I.S. PROJECT ID: 71809, RELATED REPORT: na
EL DORADO COUNTY SURVEYOR/G.I.S. DIVISION
PHONE (530) 621-6511 FAX (530) 626-8731