



EL DORADO COUNTY

DEPARTMENT OF TRANSPORTATION

<http://www.edcgov.us/Government/DOT/>

PLACERVILLE OFFICES:

MAIN OFFICE:

2850 Fairlane Court, Placerville, CA 95667
(530) 621-5900 / (530) 626-0387 Fax

MAINTENANCE:

2441 Headington Road, Placerville, CA 95667
(530) 642-4909 / (530) 642-0508 Fax

LAKE TAHOE OFFICES:

ENGINEERING:

924 B Emerald Bay Road, South Lake Tahoe, CA 96150
(530) 573-7900 / (530) 541-7049 Fax

MAINTENANCE:

1121 Shakori Drive, South Lake Tahoe, CA 96150
(530) 573-3180 / (530) 577-8402

EL DORADO COUNTY IMPLEMENTING TEMPORARY TRAFFIC CONTROLS ON LOWER APACHE AVENUE

El Dorado County's Department of Transportation, in conjunction with Rapid Construction, will be implementing a temporary daytime closure to through traffic of Apache Avenue at US 50 / SR 89 in order to connect a new South Tahoe Public Utility District water main that crosses Apache Ave. Work will take place on Tuesday, October 8, 2024 through Wednesday, October 9, from 8:00 am to 5:30 pm. This is only a daytime closure of Apache Avenue at US 50 / SR 89.


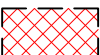



Motorists wanting to access lower Apache Avenue from US 50 / SR89 will be detoured to Apache Avenue from either 1) Hopi Avenue to Arrowhead Avenue or from 2) Arapahoe Street to San Diego Street to East San Bernardino Ave. Residents will be allowed access to Apache Avenue at East Arrowhead Avenue.

Motorists are also advised to allow extra time when traveling through the work zone in order to arrive at their destinations on time or use alternate routes to avoid the construction area.

The County sincerely appreciates the cooperation and patience of motorists that use this roadway and we apologize for any inconvenience as a result of the work. For questions regarding this construction, please contact Daniel Kikkert at (530) 573-7914.

ORIGINAL SCALE IS IN INCHES
 Drawing name: \\CAD\projects\95199\Engineering\PLAN\DetourMap-1.dwg Layout Tab: Apache Aug 30, 2024 11:06am dkikert
 FOR REDUCED PLANS
 2
 1
 0

LEGEND:

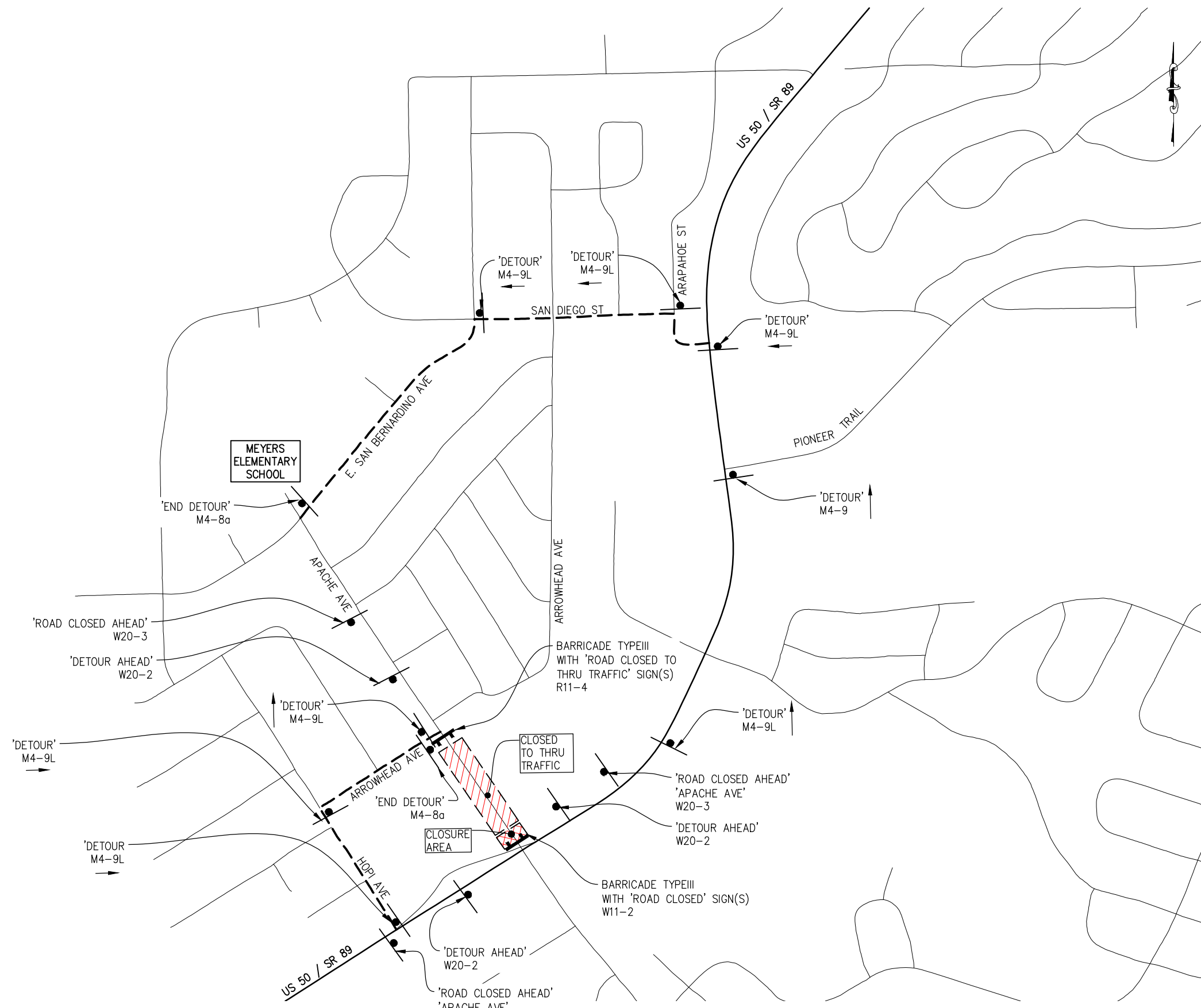
-  — CLOSED TO THRU TRAFFIC
-  — CLOSURE AREA
-  — CONSTRUCTION SIGN
-  — TYPE 3 BARRICADE
-  — DETOURS

DETOUR ROUTE ALTERNATIVES

- DETOUR 1** HOPI AVENUE (N) TO ARROWHEAD AVENUE (E) TO APACHE AVENUE (N)
- DETOUR 2** ARAPAHOE STREET (N) TO SAN DIEGO STREET (W) TO EAST SAN BERNARDINO AVENUE (W) TO APACHE AVENUE (S)

GENERAL STAGE CONSTRUCTION NOTES:

1. REFER TO THE SPECIAL PROVISIONS FOR MAINTAINING TRAFFIC REQUIREMENTS WITHIN THE WORK AREA. WORK AS SHOWN WITHIN THE LIMITS MAY BE PERFORMED WITHIN A FULL ROAD CLOSURE.
2. LOCATIONS OF PCMS AND CONSTRUCTION AREA SIGNS ARE APPROXIMATE. FINAL LOCATIONS WILL BE DETERMINED BY THE ENGINEER.
3. ALL SIGNS SHALL BE PLACED ON TEMPORARY WOOD POSTS, EXCEPT PCMS AND SIGNS ON TYPE III BARRICADES.
4. ROAD CLOSURE ONLY ALLOWED DURING WORK HOURS.




PLAN
N.T.S.

DETOUR MAP
SCALE : AS NOTED

REVISION	NUMBER	DATE	DESCRIPTION	BY



PREPARED UNDER THE SUPERVISION OF

 REGISTERED CIVIL ENGINEER
 DATE: 08/30/24

DESIGNED: DK
 DRAWN: DK
 CHECKED: DK
 DATE: 08/30/24
 ROAD NUMBER: 81



COUNTY OF EL DORADO
DEPARTMENT OF TRANSPORTATION

APACHE AVE
TRAFFIC DETOUR

SHEET
DM-1
 1 OF 1
 W.O. No.
36107021