

**Community
Council**

**August 5,
2024**





Active Shooter Full Scale Exercises 2024

June 17, 18, 20, and 21st
2024



El Dorado County Sheriff's
Office of Emergency
Services

Exercise Photos




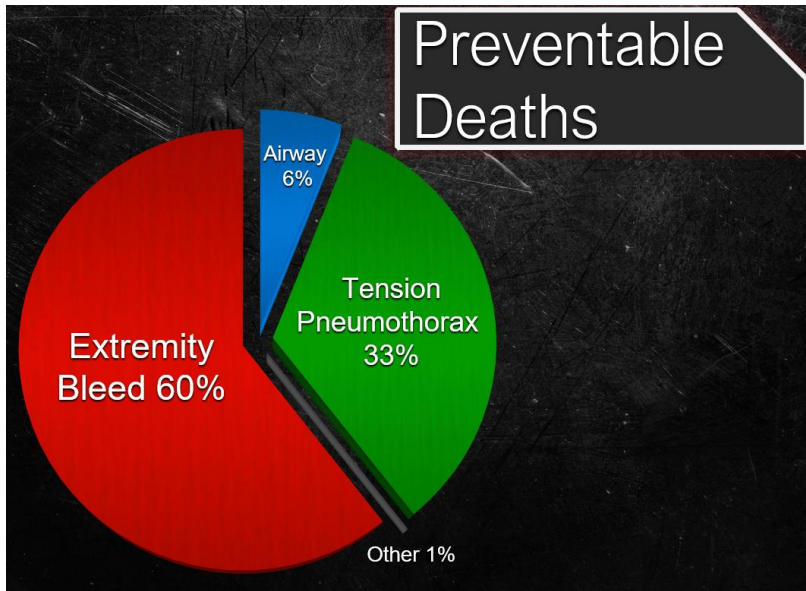
Exercise Photos



Exercise Photos



Exercise Photos




Exercise Photos

ACTIVE SHOOTER EXERCISE			
4. Operations Personnel:			
Operations Section Chief: PARKER/SCHLAG			
Branch Director:			
Division/Group Supervisor:			
5. Resources Assigned:		** F	
Resource Identifier	ALS	LWD	
ENG EDH E84	X		
ENG EDH E91	X		
ENG EDH E85	X		
ENG ECF E28	X		
ENG CAM E88	X		
ENG CALFIRE E2781	X		
BATTALION 85	X		
CHIEF 8100			X
BATTALION 2715			X
MEDIC 85	x		



Exercise Photos



EVENT ACTION PLAN ACTIVE SHOOTER EXERCISE



OPERATIONAL PERIOD
6/17/2024 0800
to
6/21/2024 1700

Drill Statistics

- 300 hours of Parker/Lilienthal staff time in preparation
 - 2,000 (estimated) color copies printed
 - \$5,000 (estimated) in drill logistical support (water, supplies, etc.) from EDH Fire/EDSO
-
- 90 Victim Role Players (1200 – 1630 hrs)
 - 140 Law Enforcement Participants (0800-1700 hrs) El Dorado County Sheriff's Office, Placerville Police Department, Shingle Springs Band of Miwok Indians Police Department
 - 100 Fire Participants (0900-1700 hrs)
 - 30 Drill Support Staff Daily (0700-1700 hrs)
-
- 360 Total Participants
 - 3,905 hours of collective training



Event Summary – Moccasin Fire

INITIAL DISPATCH

CAD Paging: (CAD Page) 02-
Jul-2024/14:00:39; VEGETATION FIRE;
Inc# CAAEU018025; 1505 MOCCASIN
TRL ,OAK_HILL; 23 B2714 D7706
DUTYECC E2351 E26 E2752 E2753
E2774 E2783 E328 E334F E334MDF
E364F E89 HC23F HC25F HCGB3
HCPG2 HCPND7 M49 P2721 TD2341
TD2744 W28 WILDE WTALL<a
href="[http://maps.google.com/?
q=38.638542,-120.781769](http://maps.google.com/?q=38.638542,-120.781769)">Map;</
a>; X: -120 46.9061 Y: 38 38.3125;
Text STOP to opt out

- July 2, 2024
- 1400 hours
- Structure Fire into Vegetation
- 1505 Moccasin Trail
- 51 Acres Burned
- 1 Structure Burned
- 1 Firefighter Injured
- 1 Civilian Injured
- Oak Hill Community Evacuated
- Cause under investigation



Photos



Photos



Photos

6:36



#moccasinfire

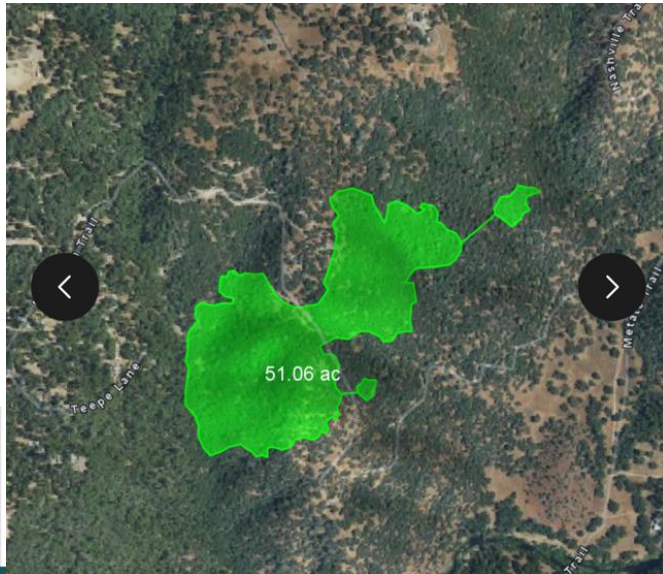
El Dorado County Emergency & Information Page

Kari Lynn · 8h · 🌐

El Dorado County Sheriff's Office

8h · 🌐

#Moccasinfire Update (July 5, 2024 10:00am)
All evacuation warnings have been lifted. Please be aware that fire personnel and equipment ma... See more



6:38



El Dorado County, CA - Government
2d · 🌐

#MoccasinFire large animal evacuation shelter @ Saureel Vineyards 1100 Cold Springs Rd, Placerville



EL DORADO COUNTY SHERIFF'S OFFICE

PUBLIC INFORMATION

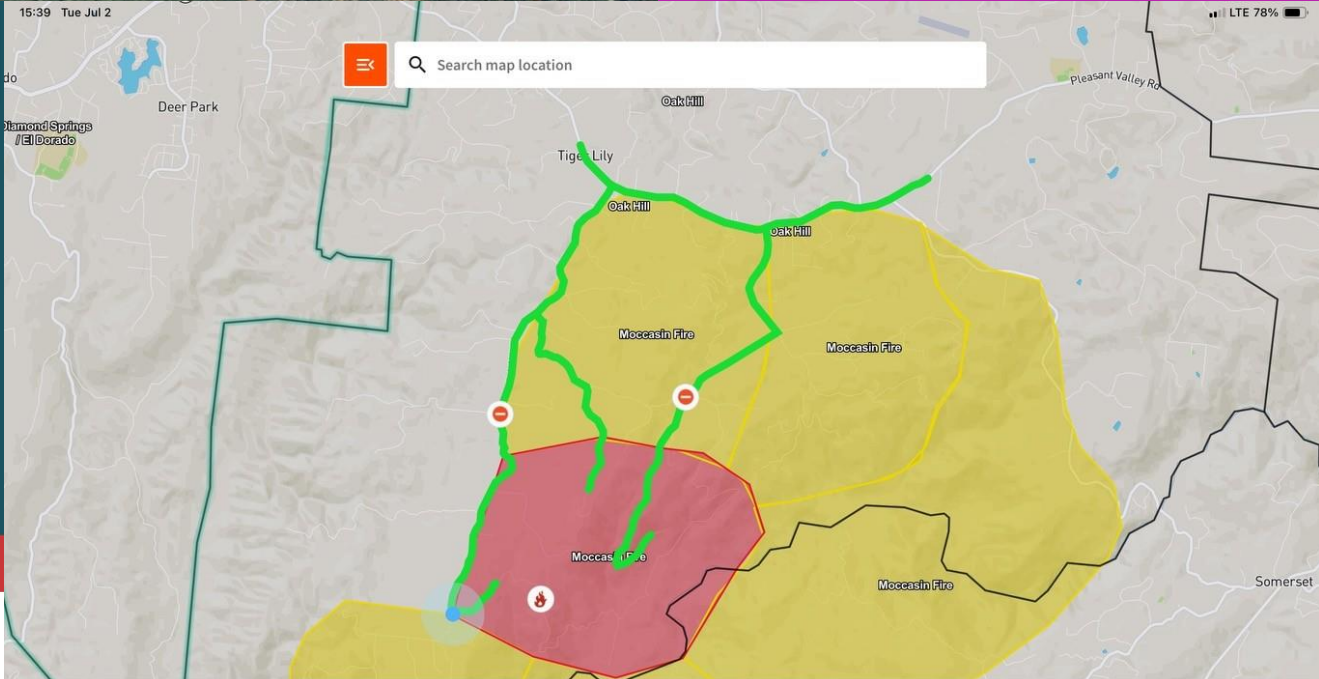
Moccasin Fire, Oak Hill, CA

July 5, 2024

10:00 a.m UPDATE

Please see the message in the post

4



Published

Inactive Zone
Diamond Springs / El Dorado



Event Summary – Pay Fire

- July 6, 2024
- 1408 hours
- Vegetation Fire
- Paydirt Drive,
Placerville
- 77 Acres Burned
- Multiple Structures
Damaged (aircraft
hanger)
- Texas Hill Community
Evacuated
- Cause under
investigation



Photos



AEVEX FIRIS CALOES INTEL 12
38°40.1852' N 120°48.1826' W
SPD 189 KTS HDG 310 °T
ALT 12491 FT

38°43.2413' N 120°45.9508' W
SPD 0 MPH HDG --- °T
ELV 2517 FT SLT 4.5 MI

07/06/24
14:26:08

LRF TARGET
38°43.2541' N
120°45.9485' W
ELV 2517 FT
SLT 4.8 MI


LRF L ARMED
LP C ARMED


HDEO
DDE HAZE
FOC GEO
EXP MAN

GEOPOINT
INS NAV 0.24°

W N 290 FT

SLEW ACTIVE








Weather

July was one of the hottest July's on record!

16 days over 100 degrees

9 days over 105 degrees

July 2024 DAILY →

S	M	T	W	T	F	S
30	1	2	3	4	5	6
98° 64°	102° 61°	105° 72°	106° 70°	106° 69°	107° 64°	110° 67°
7	8	9	10	11	12	13
102° 70°	99° 62°	94° 59°	104° 60°	110° 68°	108° 69°	96° 66°
14	15	16	17	18	19	20
97° 63°	89° 60°	87° 59°	91° 55°	100° 59°	106° 63°	101° 66°
21	22	23	24	25	26	27
92° 62°	104° 61°	107° 75°	102° 75°	99° 69°	97° 57°	76° 55° 
28	29	30	31	1	2	3

What Can You Do?

- Prepare your home – Defensible Space
- Evacuation Go Bag
- Sign up for El Dorado County Emergency Alerts
- Watch perimetermap.com
- Know multiple ways out of your community



Encourage Sign-Ups



El Dorado County
EMERGENCY ALERTS 

The El Dorado County Sheriff's Office has an alert system for emergencies.

**STAY INFORMED:
 SIGN UP FOR EL DORADO
 EMERGENCY ALERTS!** 


Scan the QR code or go to the website.
>>> <https://ready.edso.org>

 **ALERTS WHAT THEY COVER**

- Fires
- Environmental Alerts
- Flooding
- Crime Incidents
- Weather Alerts
- Guidance in a Disaster

CONTACT US: (530) 621-5895

SEND US AN EMAIL: emergencyinfo@edso.org	VISIT US ONLINE: https://ready.edso.org
--	--




El Dorado County
**EVACUATION ZONES &
 ROUTES**

Stay informed during disasters. Find your evacuation zone on a map. Go to perimetermap.com for live updates on evacuations, road closures, and more.

HOW TO USE PERIMETER

- 1 GO TO perimetermap.com OR SCAN THE QR CODE**
- 2 ENABLE YOUR LOCATION OR ENTER YOUR ADDRESS INTO THE SEARCH BAR**
- 3 CLICK ON THE ZONE AT YOUR LOCATION FOR THE EVACUATION STATUS**



VISIT US ONLINE:
<https://ready.edso.org>

SEND US AN EMAIL:
emergencyinfo@edso.org

CONTACT US: (530) 621-5895